


Drain: CROOKED CREEK Drain #: 250
 Improvement/Arm: MAYFLOWER
 Operator: J. LIVINGSTON Date: 1-22-04
 Drain Classification: Urban/Rural Year Installed: 1974

REGULATED 1996

GIS Drain Input Checklist

- Pull Source Documents for Scanning JL
- Digitize & Attribute Tile Drains JL
- Digitize & Attribute Storm Drains JL
- Digitize & Attribute SSD JL
- Digitize & Attribute Open Ditch JL
- Stamp Plans JL
- Sum drain lengths & Validate JL
- Enter Improvements into Posse JL
- Enter Drain Age into Posse JL
- Sum drain length for Watershed in Posse JL
- Check Database entries for errors JL

SEE SURVEYOR'S REPORT FOR HAMILTON
 BUSINESS PARK FOR INFORMATION
 ABOUT THIS ARM.



SURVEYOR'S OFFICE
Hamilton County

Kenton C. Ward, Surveyor

Phone (317) 776-8495

Fax (317) 776-9628

Suite 188

One Hamilton County Square

Noblesville, Indiana 46060-2230

To: Hamilton County Drainage Board

January 27, 2004

Re: Crooked Creek Drain: Mayflower Arm

Attached are as-builts, certificate of completion & compliance, and other information for Mayflower Arm. An inspection of the drainage facilities for this section has been made and the facilities were found to be complete and acceptable.

During construction, changes were made to the drain, which will alter the plans submitted with my report for this drain-dated June 11, 1996. The report was approved by the Board at the hearing held August 26, 1996. (See Drainage Board Minutes Book 4, Pages 303-305)

The changes are as follows:

The 36" RCP was shortened from 1800 feet to 1770 feet. The open ditch was lengthened from 65' to 135'.


The total length of drain due to the changes described above is now **1905 feet**.

The easement information can be found in the above mentioned report to the Board.

Sureties were not obtained due to the drainage facilities already being completed at the time the hearing was held.

I recommend the Board approve the drain's construction as complete and acceptable.

Sincerely,



Kenton C. Ward,
Hamilton County Surveyor

KCW/slm

PLAN NOTES

1. shown on this sheet and to within a point of 5'-0" of
 to be bid under Contract Number 33. All other work
 shall be bid under Contract Number 34.

2. shown on this sheet are to be bid under Contract Number 29.

3. maintain a uniform slope from invert elevation to invert

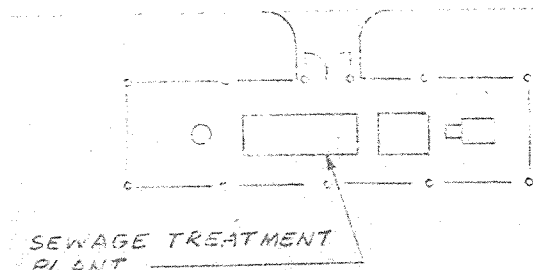
4. services and tapping charges not borne by the Indianapolis
 to provide a complete new 8" water service shall be
 Contract Number 34.

5. finished surfaces shall be restored to their original condition
 except for cuts for utilities and shall be included in
 Contract 34.

6. details for details of catch basins and headwall.

7. all be run in steel pipe casing - see specifications.

8. in tunnel - see specifications.



OTHER UTILITIES

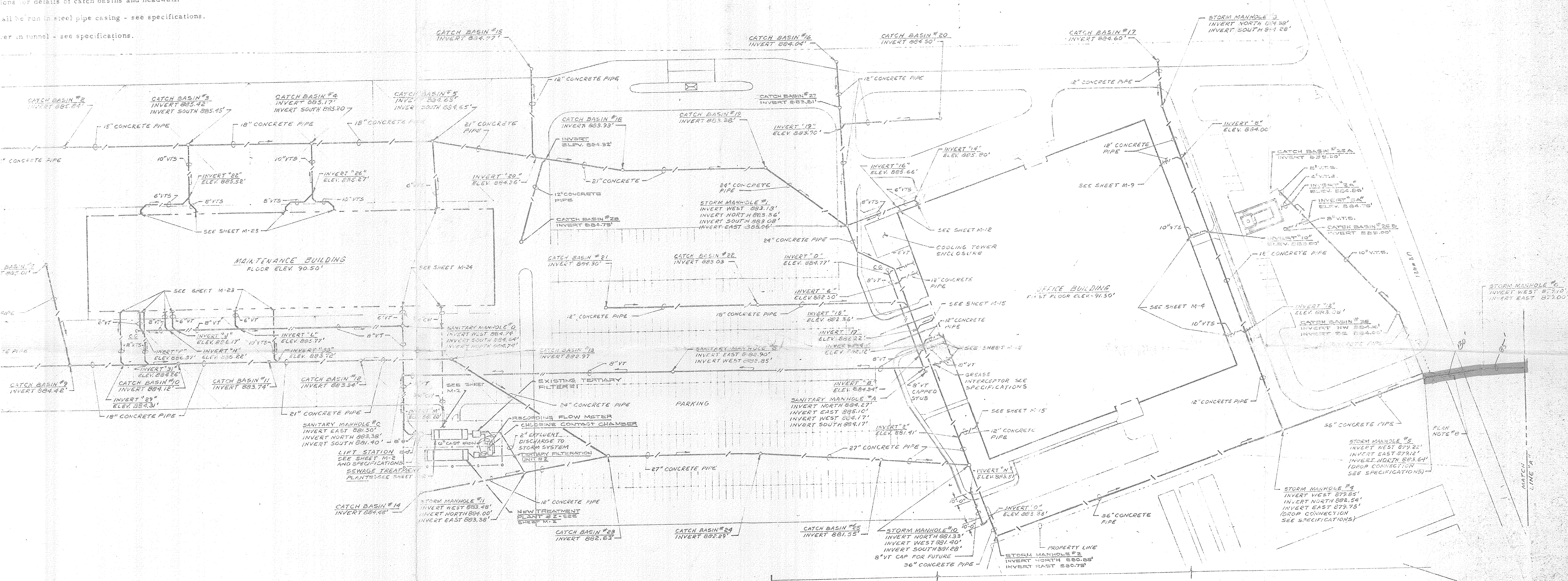
SCALE: 1"=60'-0"



This information was gathered for input into the Hamilton County Geographical Information System. This information is considered an official record of the GIS.

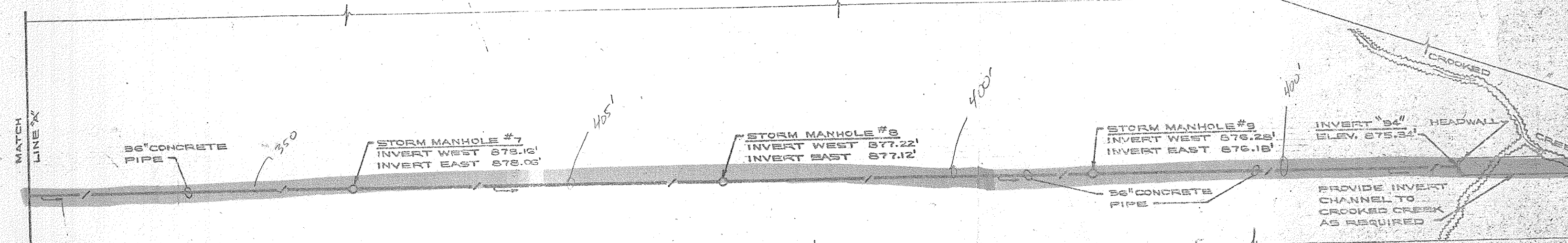

EXISTING Entry Date: 05-22-04

Entered by: *[Signature]*



SEWERS

SCALE: 1"=60'-0"



PARTIAL SEWERS

SCALE: 1"=100'-0"



MECHANICAL SITE PLANS

AS-BUILT
 REVISED: 11-03-04

EVERETT I. BROWN COMPANY
 5500 WEST BRADBURY AVENUE
 AERO MAYFLOWER TRANSIT COMPANY, INC.
 PARK FLETCHER, IND.

PROJECT NO. 03092
 DATE: MARCH 10, 1972
 OFFICE OF HAMILTON COUNTY SURVEYOR
 NO. M-1
 OF 30